

Inset Plan - Hawes Car Park East  
Scale 1:250

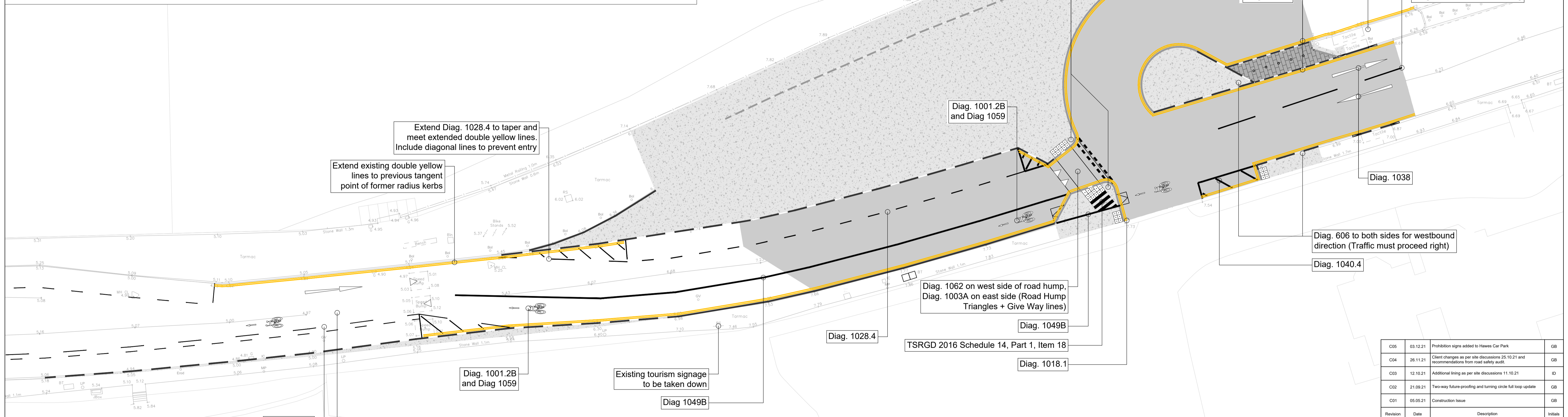
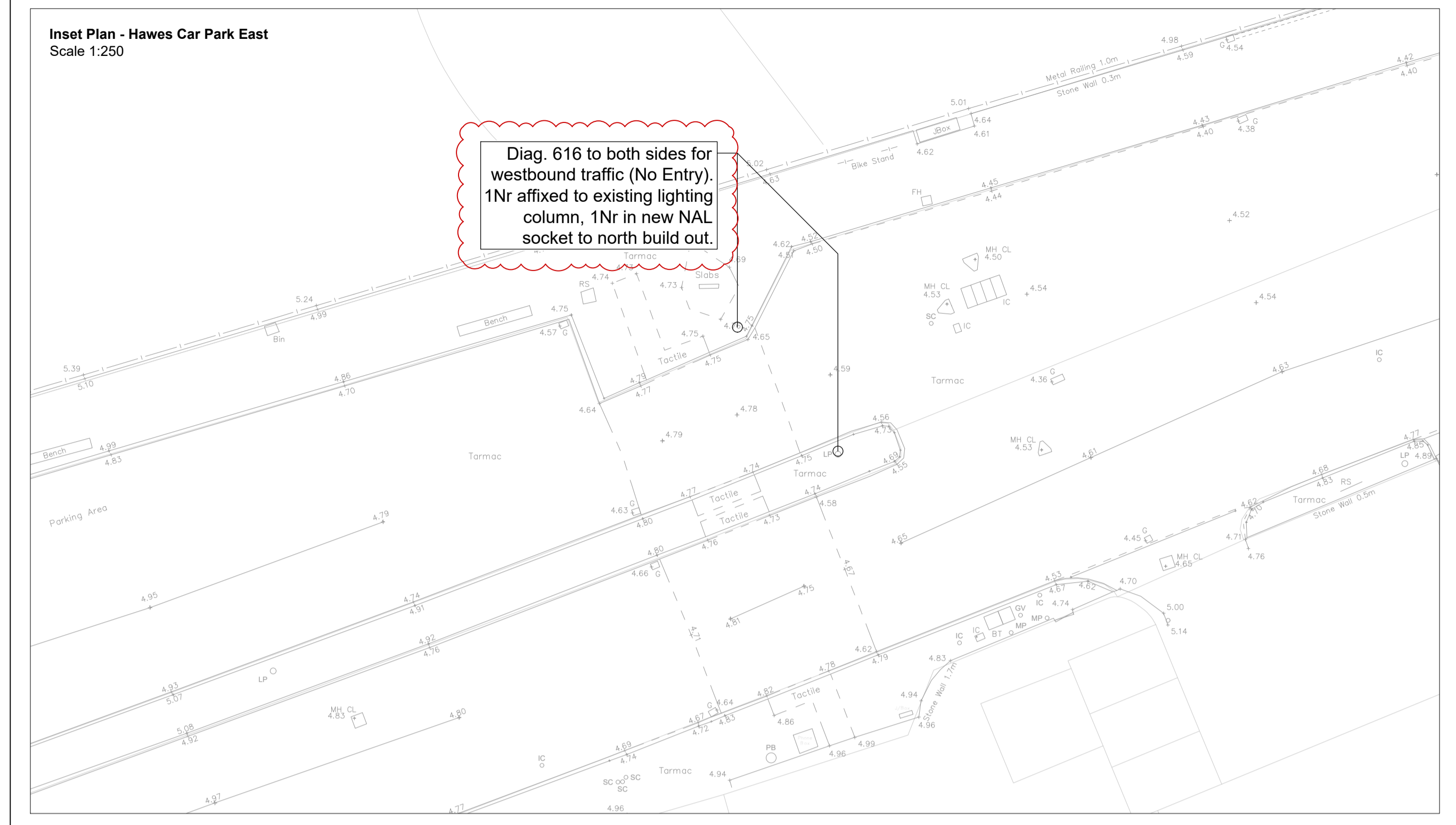
Diag. 616 to both sides for westbound traffic (No Entry). 1Nr affixed to existing lighting column, 1Nr in new NAL socket to north build out.



Diag. 622.2 + Diag. 620 to both sides for eastbound traffic. (Weight Restriction Ends + 20mph)  
Diag. 616 to both sides for westbound traffic (No Entry)

Diag. 1028.4 with "DISABLED" legend and 2Nr upright signs prescribed by Schedule 4 - Parts 4 and 5 of the Traffic Signs Manual indicating a parking place reserved only for disabled badge holders.

Diag. 616 to both sides for westbound traffic (No Entry). Both signs in new NAL sockets



Extend Diag. 1028.4 to taper and meet extended double yellow lines. Include diagonal lines to prevent entry

Extend existing double yellow lines to previous tangent point of former radius kerbs

Diag. 1062 on west side of road hump, Diag. 1003A on east side (Road Hump Triangles + Give Way lines)

TSRGD 2016 Schedule 14, Part 1, Item 18

Existing tourism signage to be taken down

- Notes:**
- All road markings required in this contract are located within a conservation area.
  - Diagram 1018.1 markings are to be 50mm wide with 50mm gap within conservation areas.
  - Road markings in areas surfaced in natural stone materials are to be MMA with airless spray resin system and applied over a clear primer suitable for use in priming concrete/natural stone surfaces. Refer to DWG 50430-02-601 - General Arrangement for areas surfaced in natural stone. Road markings in areas surfaced in hot rolled asphalt shall be thermoplastic applied in accordance with clause 1212. Refer to DWG 50430-02-601 - General Arrangement for areas surfaced in hot rolled asphalt. Marking material to comply with BS3262, part 3: 1989
  - All traffic signs and road markings to be in accordance with Traffic Signs Regulations and General Directions 2016.
  - Where line/symbol/width/height is not specified the unbracketed dimension should be used.

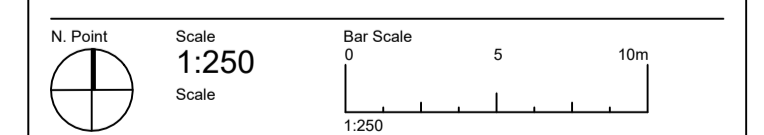
Revision	Date	Description	Initials
C05	03.12.21	Prohibition signs added to Hawes Car Park	GB
C04	26.11.21	Client changes as per site discussions 25.10.21 and recommendations from road safety audit.	GB
C03	12.10.21	Additional lining as per site discussions 11.10.21	ID
C02	21.09.21	Two-way future-proofing and turning circle full loop update	GB
C01	05.05.21	Construction Issue	GB

**IronsideFarrar**  
Environmental Consultants  
111 McDonald Road, EDINBURGH, EH7 4HW  
0131 550 8500 | mail@ironsidefarrar.com  
EDINBURGH | GLASGOW | MANCHESTER

Project Name  
**Queensferry High Street Public Realm**

Client  
**City of Edinburgh Council**

Title  
**Hawes Turning Circle Road Markings + Signage**



Date: 26.01.21  
Paper Size: A1  
Quality Assurance: ISO 9001:2015  
SGS UKAS Certificate GB02/54539  
Checked by: ID  
Checked by: GB

Status  
**CONSTRUCTION ISSUE**  
Project No: 50430-02-607(i) Drawing No: C05

Note: Please do not scale from this drawing